

1 7. The county council held a public hearing on the day of 8/24, 1998 and has
2 considered the criteria set forth in RCW 57.02.040.

3 BE IT ORDAINED BY THE COUNCIL OF KING COUNTY:

4 SECTION 1. The annexation by Soos Creek Water and Sewer District of the area
5 known as the Annexation Area P327R-S and described in Attachment A is approved. This
6 proposed annexation is consistent with RCW 57.02.040.

7 SECTION 2. Soos Creek Water and Sewer District is the appropriate entity to
8 serve the area proposed to be annexed.

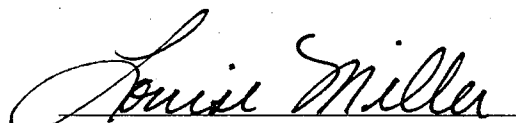
1
2
3
4
5
6
7
8
9
10
11
12
13
14
15
16
17

SECTION 3. Completion of this annexation does not constitute county approval or disapproval of any other permits, certifications or actions necessary to provide service to this annexation area.


INTRODUCED AND READ for the first time this 3rd day of August, 1998.

PASSED by a vote of 11 to 0 this 25th day of September, 1998.


KING COUNTY COUNCIL
KING COUNTY, WASHINGTON


Chair

ATTEST:


Clerk of the Council

APPROVED this 7 day of October 1998.


King County Executive

Attachments: A. Legal Description
 B. Map

EXHIBIT "A"

13289

SOOS CREEK WATER & SEWER DISTRICT
RESOLUTION NO. 1753-S

ANNEXATION PETITION 327R-S
LEGAL DESCRIPTION

A description of the area to be annexed is as follows:

Beginning at the intersection of a line 300 feet South of and parallel with the North line of the South half of the South half of Section 23, Township 22 North, Range 5 East, W.M., in King County, Washington, with the West line of the East 570 feet of the Southwest quarter of the Southwest quarter of said Section 23 also being a point on the existing Soos Creek Water & Sewer District corporate boundary;

Thence Easterly along said line to the East line of said Southwest quarter of the Southwest quarter of Section 23, also being a point on the existing Soos Creek Water & Sewer District corporate boundary;

Thence Northerly along said East line to the Northeast corner of said Southwest quarter of the Southwest quarter of Section 23;

Thence Westerly along the North line thereof to the West line of the East 570 feet of said Southwest quarter of the Southwest quarter of Section 23;

Thence Southerly along said West line to the Point of Beginning.

